



TURN BY TURN DIRECTIONS

Fleeteyes now integrates with Garmin Personal Navigation Devices, enabling GPS Navigation and turn-by-turn directions to get your vehicle to the patient on time.

Capture loaded miles & reduce en route mileage by including GPS navigation in your ambulances. Let Fleeteyes take incidents from your CAD system and deliver them to the Garmin to insure your crews are going the right direction.

Key features

- Incident and destination locations to Garmin
- Two-Way messaging
- Loaded mileage calculated to the 10th of a mile
- Time stamping statuses

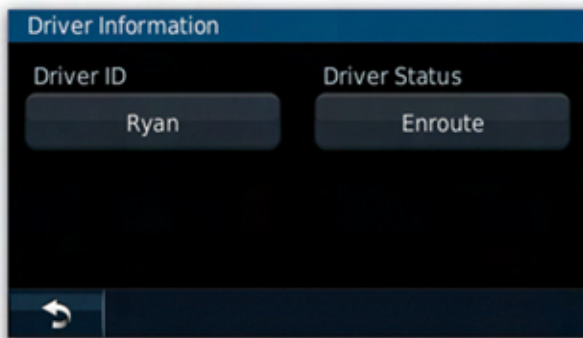
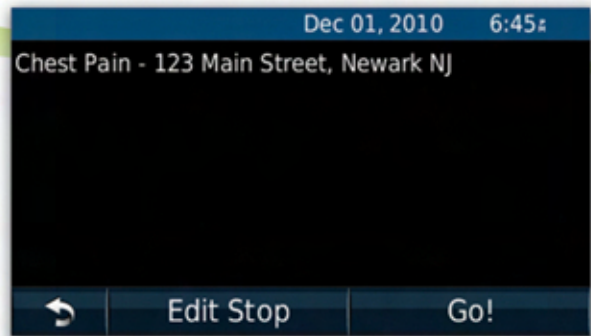


1.888.760.7771

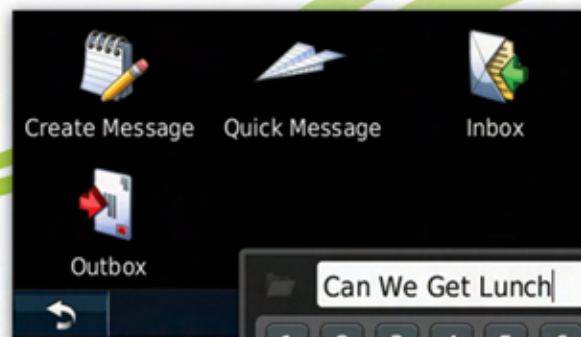
Visit www.fleeteyes.com to schedule a demo or e-mail us at sales@fleeteyes.com for more information.

GARMIN
AUTHORIZED PARTNER

- Incidents automatically sent to Garmin
- Crew hits GO and Garmin starts navigation
- Garmin gives visual and audible turn by turn directions



- Crews report statuses via Garmin
- Dispatch receives status in dispatch center
- Configurable statuses
- Driver Login



- Two way message between crew and dispatch
- Canned quick messages
- Full screen keyboard for crew



1.888.760.7771

200 Old Country Road, Suite 300, Mineola 11501

www.fleeteyes.com